Drain: CROOKED CREEK DRAIN **Drain #:** 250
Improvement/Arm: THE PARK AT WESTON PLACE - SECTION 4
Operator: JDH **Date:** 11-26-03
Drain Classification: Urban/Rural **Year Installed:** 1995

GIS Drain Input Checklist

- Pull Source Documents for Scanning — JDH 11-26
- Digitize & Attribute Tile Drains — N/A
- Digitize & Attribute Storm Drains — JDH 11-26
- Digitize & Attribute SSD — JDH 12-1
- Digitize & Attribute Open Ditch — JDH 12-1 JWJ 1-22
- Stamp Plans — JDH 11-26
- Sum drain lengths & Validate — JDH 12-1
- Enter Improvements into Posse — JDH 12-1
- Enter Drain Age into Posse — JWJ 12-12
- Sum drain length for Watershed in Posse
- Check Database entries for errors — JDH 12-1

This copy printed from the Digital Archive of the Hamilton County Surveyor's Office; One Hamilton Co. Square, Ste. 188, Noblesville, In 46060

Gasb 34 Footages for Historical Cost
Drain Length Log

Drain-Improvement: CROOKED CREEK DRAIN - THE PARK AT WESTON PLACE - SECTION 2

Drain Type:	Size:	Length (Surveyors Report)	Length (DB Query)	Length Reconcile	If Applicable	
					Price:	Cost:
SSD	6"	10,285'	10,285'	Ø		
RCP	12"	1,248'	1,248'	Ø		
	15"	682'	682'	Ø		
	18"	328'	328'	Ø		
	21"	752'	752'	Ø		
	24"	161'	161'	Ø		
	27"	Ø	Ø	Ø		
	30"	759'	759'	Ø		
	33"	630'	630'	Ø		
	36"	833'	833'	Ø		
	42"	308'	308'	Ø		
BOX CULVERT	2X4	44'	44'	Ø		
OPEN DITCH		690'	690'	Ø		
CONCRETE SWALE		250'	250'	Ø		
	Sum:	16,970'	16,970'	Ø		

Final Report: _____

Comments:

This copy printed from the Digital Archive of the Hamilton County Surveyor's Office; One Hamilton Co. Square, Ste. 188, Noblesville, In 46060



SURVEYOR'S OFFICE

Hamilton County

Kenton C. Ward, Surveyor
776-8495

Suite 146
One Hamilton County Square
Noblesville, Indiana 46060-2230

April 17, 1996

To: Hamilton County Drainage Board

Re: Crooked Creek Drain, The Park at Weston Place Section 1

Attached is a petition, non-enforcement request, plans, calculations, quantity summary and assessment roll for The Park at Weston Place Section 1, Crooked Creek Drain. I have reviewed the submittals and petition and have found each to be in proper form.

I have made a personal inspection of the land described in the petition. Upon doing so, I believe that the drain is practicable; will improve the public health; benefit a public highway and be of public utility; and that the costs, damages and expenses of the proposed drain will probably be less than the benefits accruing to the owners of land likely to be benefited. The drain will consist of the following:

6" SSD-9705 ft	12" RCP-1255 ft	24" RCP- 159 ft
2x4 Box Culvert-44 ft	15" RCP- 672 ft	27" RCP- 127 ft
Concrete Swale-250 ft	18" RCP- 336 ft	33" RCP- 632 ft
Open ditch-690 ft	21" RCP- 758 ft	36" RCP- 844 ft
	30" RCP- 757 ft	42" RCP- 187 ft

The total length of the drain will be 16,416 feet.

The retention pond (lake) located in Block 1 is not to be considered part of the regulated drain. Only the inlet and outlet will be maintained as part of the regulated drain. The maintenance of the pond (lake) will be the responsibility of the Homeowners Association. The Board will however, retain jurisdiction for ensuring the storage volume for which the lake was designed will be retained. Thereby, allowing no fill or easement encroachments.

The open ditch listed above is the section of ditch between 106th St. and Ashbrooke Section 4. This crosses the 1943.35 property, tract 13-07-00-00-016.000. The open ditch begins at the south end of the 2x4 concrete box culvert and ends at structure 124 located between lots 112 and 113 of Ashbrooke, Section 4. This section of ditch connects the Westin project with the Crooked Creek Drain.

The subsurface drains (SSD) to be part of the regulated drain are those located under the curbs and those main lines between lots or in rear yards. Only the main SSD lines which are located within the easement/right of way are to be maintained as regulated drain. Laterals for individual lots will not be considered part of the

This copy printed from the Digital Archive of the Hamilton County Surveyor's Office; One Hamilton Co. Square, Ste. 188, Noblesville, In 46060

regulated drain.

I have reviewed the plans and believe the drain will benefit each lot equally. Therefore, I recommend each lot be assessed equally. I also believe that no damages will result to landowners by the construction of this drain. I recommend a maintenance assessment of $30.00 per lot, $5.00 per acre for roadways, with a $30.00 minimum. With this assessment the total annual assessment for this drain/ this section will be $_____.

I believe this proposed drain meets the requirements for Urban Drain Classification as set out in IC 36-9-27-67 to 69. Therefore, this drain shall be designated as an Urban Drain.

I recommend that approval of the above proposed drain that the Board also approve the attached non-enforcement request. This request is for the reduction of the regulated drain easement to those easement widths as shown on the secondary plat for The Park at Westin Place Section 1 as recorded in the office of the Hamilton County Recorder.

I recommend the Board set a hearing for this proposed drain for June 1996.

Kenton C. Ward
Hamilton County Surveyor

KCW/ndw

This copy printed from the Digital Archive of the Hamilton County Surveyor's Office; One Hamilton Co. Square, Ste. 188, Noblesville, In 46060

FRONTIER INSURANCE COMPANY

MONTICELLO, NEW YORK

(A Stock Company)

SUBDIVISION BOND

Bond No.: 77744 Principal Amount: $236,766.00

KNOW ALL MEN BY THESE PRESENTS, that we K. - E. PROPERTIES, L.L.C. 1041 W. Main Street Carmel, IN 46032 as Principal, and FRONTIER INSURANCE COMPANY a NEW YORK Corporation, as Surety, are held and firmly bound unto HAMILTON COUNTY COMMISSIONERS 1 Hamilton Co. Sq., Noblesville, IN 46060 in the penal sum of Two Hundred Thirty Six Thousand Seven Hundred Sixty Six and 00/100 ---------- (Dollars) ($ 236,766.00 ---------), lawful money of the United States of America, for the payment of which well and truly to be made, we bind ourselves, our heirs, executors, administrators, successors and assigns, jointly and severally, firmly by these presents.

WHEREAS, K. - E. PROPERTIES, L.L.C. has agreed to construct in PARK AT WESTON PLACE Subdivision, in NOBLESVILLE, IN the following improvements:

SUBSURFACE DRAINS, EROSION CONTROL, STORM SEWERS

BOARD OF COMMISSIONERS
OF THE COUNTY OF HAMILTON

DATE

ATTEST:
HAMILTON COUNTY AUDITOR

NOW, THEREFORE, THE CONDITION OF THIS OBLIGATION IS SUCH, that if the said Principal shall construct, or have constructed, the improvements herein described and shall save the Obligee harmless from any loss, cost or damage by reason of its failure to complete said work, then this obligation shall be null and void, otherwise to remain in full force and effect, and the Surety, upon receipt of a resolution of the Hamilton County Commissioners indicating that the improvements have not been installed or completed, will complete the improvements or pay to the municipality such amount up to the Principal amount of this bond which will allow the municipality to complete the improvements.

Signed, sealed and dated, this 23rd day of February, 19 95

K. - E. PROPERTIES, L.L.C.
Principal

By: _____

FRONTIER INSURANCE COMPANY
Surety

By: Alice Rhoads
Alice Rhoads, Attorney-in-Fact

This copy printed from the Digital Archive of the Hamilton County Recorder's Office

Frontier INSURANCE COMPANY

ROCK HILL, NEW YORK 12775-8000

(A Stock Company)

№ 64830 - A

POWER OF ATTORNEY

Know All Men By These Presents: That FRONTIER INSURANCE COMPANY, a New York Corporation, having its principal office in Rock Hill, New York, pursuant to the following resolution, adopted by the Board of Directors of the Corporation on the 4th day of November, 1985:

"RESOLVED, that the Chairman of the Board, the President, or any Vice President be, and hereby is, authorized to appoint Attorneys-in-Fact to represent and act for and on behalf of the Company to execute bonds, undertakings, recognizances and other contracts of indemnity and writings obligatory in the nature thereof, and to attach thereto the corporate seal of the Company, in the transaction of its surety business;

"RESOLVED, that the signatures and attestations of such officers and the seal of the Company may be affixed to any such Power of Attorney or to any certificate relating thereto by facsimile, and any such Power of Attorney or certificate bearing such facsimile signatures or facsimile seal shall be valid and binding upon the Company when so affixed with respect to any bond, undertaking, recognizance or other contract of indemnity or writing obligatory in the nature thereof;

"RESOLVED, that any such Attorney-in-Fact delivering a secretarial certification that the foregoing resolutions still be in effect may insert in such certification the date thereof, said date to be not later than the date of delivery thereof by such Attorney-in-Fact."

This Power of Attorney is signed and sealed in facsimile under and by the authority of the above Resolution.

DOES HEREBY MAKE, CONSTITUTE AND APPOINT:

James Scheer Michael J. Scheer James J. Peterson
Alice Rhoads James I. Moore Bonnie Kruse

of LaGrange, in the State of Illinois

its true and lawful Attorney(s)-in-Fact with full power and authority hereby conferred in its name, place and stead to sign, execute, acknowledge and deliver in its behalf, and as its act and deed, without power of redelegation, as follows:

Bonds guaranteeing the fidelity of persons holding places of public or private trust; guaranteeing the performance of contracts other than [illegible] guaranteeing bonds and undertakings required or permitted in all actions or proceedings or by law [illegible] THOUSAND ($1,500,000.00) DOLLARS; and to bind FRONTIER [illegible] authorized officers of

State of ILLINOIS
County of DU PAGE } ss:

On February 23, 1995, before me, a Notary Public in and for said County and State, residing therein, duly commissioned and sworn, personally appeared Alice Rhoads

known to me to be Attorney-in-Fact of FRONTIER INSURANCE COMPANY the corporation described in and that executed the within and foregoing instrument, and known to me to be the person who executed the said instrument in behalf of the said corporation, and he duly acknowledged to me that such corporation executed the same.

IN WITNESS WHEREOF, I have hereunto set my hand and affixed my official seal, the day and year stated in this certificate above.

"OFFICIAL SEAL"
BONNIE KRUSE
NOTARY PUBLIC, STATE OF ILLINOIS
MY COMMISSION EXPIRES 5/2[illegible]

My Commission Expires _____

Bonnie Kruse
Notary Public

NOTARY PUBLIC STATE OF NEW YORK

CHRISTINE I. LANE
Notary Public State of New York
Sullivan County Clerk's No. 1996
Commission Expires May 2, 1996

CERTIFICATION

I, JOSEPH P. LOUGHLIN, Secretary of FRONTIER INSURANCE COMPANY of Rock Hill, New York, do hereby certify that the foregoing Resolution adopted by the Board of Directors of this Corporation and the Powers of Attorney issued pursuant thereto, are true and correct, and that both the Resolution and the Powers of Attorney are in full force and effect.

In Witness Whereof, I have hereunto set my hand and affixed the facsimile seal of the corporation this 23rd day of February, 19 95.

FRONTIER INSURANCE COMPANY CORPORATE SEAL 1962 NEW YORK

Joseph P. Loughlin
JOSEPH P. LOUGHLIN, Secretary

FM 19-5002-A (4/94)

W-9259-8/94-5M

CERTIFICATE OF COMPLETION AND COMPLIANCE

Address of premises on which land alteration was accomplished 106th Street & Michigan Road

Inspection Date(s): _____ Permit No. _____

Relative to plans prepared by: Stoeppelwerth & Associates, Inc.

on November 12, 1994.

I hereby certify that:

To the best of my knowledge, information and belief such land alteration has been performed and completed in conformity with the improved plan, except _____

Signature David J. Stoeppelwerth Date: _____

Type Name: David J. Stoeppelwerth Phone: (317) 849-5935

Business Address: P.O. Box 509007, Indianapolis, IN 46250

Surv. X Engr. ___ Arch. ___ Indiana Registration No. S0474

(SEAL)

DAVID J. STOEPPELWERTH
REGISTERED
No. 19358
STATE OF
INDIANA
PROFESSIONAL ENGINEER

FORMS/CERTCOM

This copy printed from the Digital Archive of the Hamilton County Surveyor's Office; One Hamilton Co. Square, Ste. 188, Noblesville, In 46060



SURVEYOR'S OFFICE

Hamilton County

Kenton C. Ward, Surveyor
Phone (317) 776-8495
Fax (317) 776-9628

Suite 146
One Hamilton County Square
Noblesville, Indiana 46060-2230

To: Hamilton County Drainage Board

August 29, 1997

Re: **Crooked Creek Drain -**
The Park at Weston Place Sec. 1

Attached are as-builts, certificate of completion & compliance, and other information for The Park at Weston Place Sec. 1. An inspection of the drainage facilities for this section has been made and the facilities were found to be complete and acceptable.

During construction, changes were made to the drain which will alter the plans submitted with my report for this drain dated April 17, 1996. The changes are as follows:

Str. 811-812 42"RCP 127' feet missed on original report.
Str. 812-813 15"RCP lengthened from 30' feet to 32' feet.
Str. 807-808 21"RCP shortened from 61' feet to 55' feet.
Str. 808-809 21"RCP lengthened from 66' feet to 70' feet.
Str. 802-803 12"RCP shortened from 114' feet to 113' feet.
Str. 804-805 12"RCP lengthened from 60' feet to 61' feet.
Str. 800-801 36"RCP lengthened from 26' feet to 30' feet.
Str. 818-818A 42"RCP shortened from 187' feet to 181' feet.
Str. 823-821 30"RCP lengthened from 130' feet to 131' feet.
Str. 814-815 21"RCP shortened from 66' feet to 62' feet.
Str. 815-816 18"RCP shortened from 62' feet to 56' feet.
Str. 839-838 12"RCP shortened from 360' feet to 358' feet.
Str. 838-837 15"RCP shortened from 124' feet to 123' feet.
Str. 834-833 21"RCP shortened from 211' feet to 210' feet.
Str. 831-832 15"RCP lengthened from 142' feet to 143' feet.
Str. 852-851 30"RCP lengthened from 105' feet to 108' feet.
Str. 851-847 33"RCP shortened from 173' feet to 170' feet.
Str. 847-847A 33"RCP lengthened from 127' feet to 131' feet.
Str. 847A-845 33"RCP shortened from 251' feet to 250' feet.
Str. 848-847 12"RCP shortened from 71' feet to 70' feet.

This copy printed from the Digital Archive of the Hamilton County Surveyor's Office; One Hamilton Co. Square, Ste. 188, Noblesville, In 46060

Str. 847-850 15"RCP shortened from 153' feet to 151' feet.
Str. 829-828 15"RCP lengthened from 30' feet to 41' feet.
Str. 828-827 18"RCP shortened from 181' feet to 179' feet.
Str. 826-825 21"RCP lengthened from 150' feet to 152' feet.
Str. 825-824 30"RCP shortened from 173' feet to 171' feet.
Str. 831-825 24"RCP lengthened from 159' feet to 161' feet.
Str. 846-845 15"RCP shortened from 133' feet to 132' feet.
Str. 845-844 33"RCP shortened from 51' feet to 49' feet.
Str. 843-842 36"RCP shortened from 142' feet to 141' feet.
Str. 842-841 36"RCP lengthened from 250' feet to 251' feet.
Str. 841-840 36"RCP lengthened from 92' feet to 94' feet.
Str. 840-819 36"RCP shortened from 118' feet to 115' feet.
Str. 819-818 36'RCP lengthened from 200' feet to 202' feet.
Str. 803-804 12"RCP shortened from 118' feet to 114' feet.
Str. 833-831 21"RCP shortened from ~~133'~~ 132' feet to 131' feet.
The corrected total of 6"SSD is 10,285 feet.
Note: The open ditch south of 106th to the bridge installed without the 4' foot bottom concrete swale shown on the plans. This was done per the request of the property owner. See correspondence dated October 4, 1995 from Steve Ranshaw and December 13, 1996 from Robert J. Hoffman.

The length of the drain due to the changes described above is now **16,970 feet**.

The non-enforcement was approved by the Board at its meeting on June 10, 1996 and recorded under instrument #9609628535.

The bond or letter of credit from Frontier Insurance Co, number 77744; dated February 23, 1995; in the amount of $236,766.00 for storm sewer, subsurface drains, and erosion control; has been recommended for release in a letter to the Commissioners dated August 25, 1997.

I recommend the Board approve the drains construction as complete and acceptable.

Sincerely,

Kenton C. Ward,
Hamilton County Surveyor

KCW/slm

This copy printed from the Digital Archive of the Hamilton County Surveyor's Office; One Hamilton Co. Square, Ste. 188, Noblesville, In 46060

Asbuilt Structures

Project: Crooked Creek Drain: Park @ Weston Place Sec. 1

Structure:	T.C.:	I.E.:	Pipe:	Length:	Original Plans:	Difference:
STR 811	—	890.07				
Str 812	897.03	890.74	42"	127'	✓	Missed on Original Report
STR 812	897.03	890.74				
STR 813	—	891.21	15"	32'	✓	FRM 30'
Str 807	—	890.20				
Str 808	894.18	890.42	21"	55'	✓	FRM 61'
STR 808	894.18	890.42				
STR 809	893.83	890.73	21"	70'	✓	FRM 66'
STR 809	893.83	890.73				
STR 810	893.77	890.82	12"	30'	✓	
STR 802	—	889.93				
Str 803	894.31	890.31	12"	113'	✓	FRM 114'
Str 804	894.75	890.90				
Str. 805	894.47	891.83	12"	61'	✓	FRM 60'
Str. 800	—	890.09				
Str. 801	—	890.19	36"	30'		FRM 26'
Str. 822	897.41	892.73				
Str. 820	896.32	891.42	12"	62'	✓	

6" SSD Streets:

Total: _____

6" SSD Lots:

Total: _____

RCP Pipe Totals:

Other Drain:	

Total Length of Drain: _____

This copy printed from the Digital Archive of the Hamilton County Surveyor's Office; One Hamilton Co. Square, Ste. 188, Noblesville, In 46060

Asbuilt Structures

Project: Crooked Creek Drain: Parks @ Weston Place Sec. 1

Structure:	T.C.:	I.E.:	Pipe:	Length:	Original Plans:	Difference:
Str 820	896.32	891.42				
Str. 818	895.96	890.88	30"	154'	✓	
Str 818	896.96	890.88				
Str 818A	—	889.94	42"	181'	✓	Frm 187'
Str 823	899.41	892.15				
Str 821	896.50	891.60	30"	131'	✓	Frm 130'
Str. 821	896.50	891.60				
Str. 820	896.32	891.42	30"	30'	✓	
Str. 814	—	889.72				
Str. 815	893.75	890.25	21"	62'	✓	Frm. 66'
Str. 815	893.75	890.25				
Str. 816	893.44	890.44	18"	56'	✓	Frm 62'
Str. 816	893.44	890.44				
Str. 817	893.37	890.82	15"	30'	✓	
Str. 839	902.03	900.03				
Str. 838	898.13	896.03	12"	358'	✓	Frm 360'
Str. 838	898.13	896.03				
Str. 837	899.40	895.75	15"	123'	✓	Frm 124

6" SSD Streets:

Total: _____

6" SSD Lots:

Total: _____

RCP Pipe Totals:

Other Drain:	

Total Length of Drain: _____

This copy printed from the Digital Archive of the Hamilton County Surveyor's Office; One Hamilton Co. Square, Ste. 188, Noblesville, In 46060

Asbuilt Structures

Project: Crooked Creek Drain: Parks @ Weston Place Sec. 1

Structure:	T.C.:	I.E.:	Pipe:	Length:	Original Plans:	Difference:
Str. 837	899.40	895.75				
Str. 835	898.13	895.55	18"	63'	✓	
Str. 835	898.93	895.55				
Str. 834	900.75	895.24	21"	72'	✓	
Str. 834	900.75	895.24				
Str. 833	897.24	894.54	21"	210'	✓	Frm 211'
Str. 831	897.49	894.09				
Str. 832	897.78	894.65	15"	143'	✓	Frm 142'
Str. 836	899.03	895.80				
Str. 835	898.93	895.55	15"	30'	✓	
Str. 853	904.22	897.02				
Str. 852	904.37	896.84	30"	30'	✓	
Str. 852	904.37	896.84				
Str. 851	904.79	896.40	30"	108'	✓	Frm 105'
Str. 851	904.79	896.40				
Str. 847	902.88	895.83	33"	170'	✓	Frm 173'
Str. 847	902.88	895.83				
Str. 847A	904.44	895.29	33"	131'	✓	Frm 127'

6" SSD Streets:

Total: _____

6" SSD Lots:

Total: _____

RCP Pipe Totals:

Other Drain:	

Total Length of Drain: _____

This copy printed from the Digital Archive of the Hamilton County Surveyor's Office; One Hamilton Co. Square, Ste. 188, Noblesville, In 46060

Asbuilt Structures

Project: Crooked Creek Drain: Parks @ Westen Place Sec 1

Structure:	T.C.:	I.E.:	Pipe:	Length:	Original Plans:	Difference:
Str. 847A	904.44	895.29				
Str. 845	900.59	894.49	33"	250'	✓ From 251	
Str. 847	904.37	899.80				
Str. 852A	904.52	900.27	12"	47'	✓	
Str. 849	902.31	898.16				
Str. 848	902.29	898.07	12"	30'	✓	
Str. 848	902.29	898.07				
Str. 847	902.88	897.94	12"	70'	✓ From 71'	
Str. 847	902.88	895.83				
Str. 850	900.02	896.32	15"	151'	✓ From 153'	
Str. 830	—	896.11				
Str. 829	896.42	894.85	12"	363'	✓	
Str. 829	896.42	894.85				
Str. 828	897.03	894.68	15"	41'	✓ From 30'	
Str. 828	897.03	894.68				
Str. 827	897.04	894.13	18"	179'	✓ From 181'	
Str. 827	897.04	894.13				
Str. 826	897.17	894.02	18"	30'	✓	

6" SSD Streets:

Total: _____

6" SSD Lots:

Total: _____

RCP Pipe Totals:

Other Drain:	

Total Length of Drain: _____

This copy printed from the Digital Archive of the Hamilton County Surveyor's Office; One Hamilton Co. Square, Ste. 188, Noblesville, In 46060

Asbuilt Structures

Project: Crooked Creek Drain; Parks @ Weston Place Sec. 1

Structure:	T.C.:	I.E.:	Pipe:	Length:	Original Plans:	Difference:
Str. 826	897.17	894.02				
Str. 825	897.05	893.43	21"	152'	FRM 150'	
Str. 825	897.05	893.43				
Str. 824	896.22	892.71	30"	171'	FRM 173'	
Str. 824	896.22	892.71				
Str. 823	899.41	892.15	30"	135'		
Str. 831	897.49	894.09				
Str. 825	897.05	893.43	24"	161'	FRM 159'	
Str. 846	896.86	895.44				
Str. 845	900.59	894.49	15"	132'	FRM 133'	
Str. 845	900.59	894.49				
Str. 844	900.11	894.41	33"	49'	FRM 51'	
Str. 844	900.11	894.41				
Str. 843	900.26	894.21	33"	30'		
Str. 843	900.24	894.21				
Str. 842	897.19	893.15	36"	141'	FRM 142'	
Str. 842	897.19	893.15				
Str. 841	896.68	892.33	36"	251'	FRM 250'	

6" SSD Streets:

Total: _____

6" SSD Lots:

Total: _____

RCP Pipe Totals:

Other Drain:	

Total Length of Drain: _____

This copy printed from the Digital Archive of the Hamilton County Surveyor's Office; One Hamilton Co. Square, Ste. 188, Noblesville, In 46060

Asbuilt Structures

Project: Crooked Creek Drain: Parks @ Weston Place Sec 1

Structure:	T.C.:	I.E.:	Pipe:	Length:	Original Plans:	Difference:
Str. 841	896.68	892.33				
Str. 840	896.15	892.05	36"	94'	Frm 92'	
Str. 840	896.15	892.05				
Str. 819	896.20	891.55	36"	115'	Frm 118'	
Str. 819	896.20	891.55				
Str. 818	895.96	890.88	36"	202'	Frm 200'	
Str. 803	894.31	890.31				
Str. 804	894.75	890.90	12"	114'	Frm 118'	
833	897.24	894.54				
831	897.49	894.09	21"	131'	Frm 133'	
☆ Note - 4' concrete Swale from 106th South to Boundary Was not Constructed.						

6" SSD Streets:

Weston DR	2422.84
Indep. DR	1945.00
Constitution Dr.	207.58
Richmond Ct.	170.0
Blanford Ct	170.0
	100'

6" SSD Lots:

104-107-Curb	255'

Total: 5015.42 = 10,030.84 **Total:** 255'

10,285.84 ~ correct total

RCP Pipe Totals:

12"	1248'
15"	1089'
18"	328'
21"	752'
30"	759'
33"	630'
36"	833'
42"	308'
24"	161'

Other Drain:

2x4 Box Cul.	44'
Concrete Swale	250'
Open Ditch	690'

66685

Total Length of Drain: 16,970'

This copy printed from the Digital Archive of the Hamilton County Surveyor's Office; One Hamilton Co. Square, Ste. 188, Noblesville, In 46060

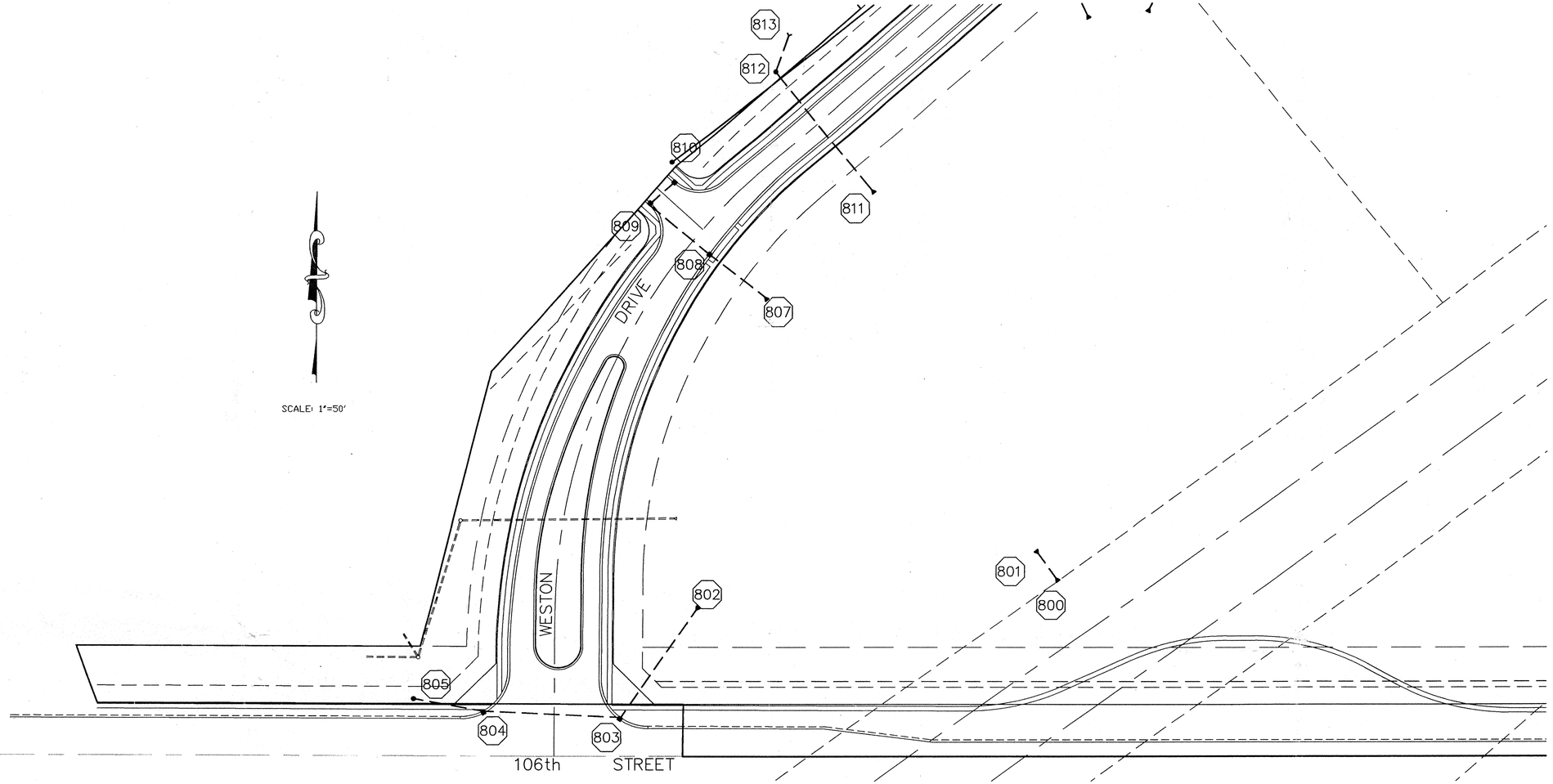

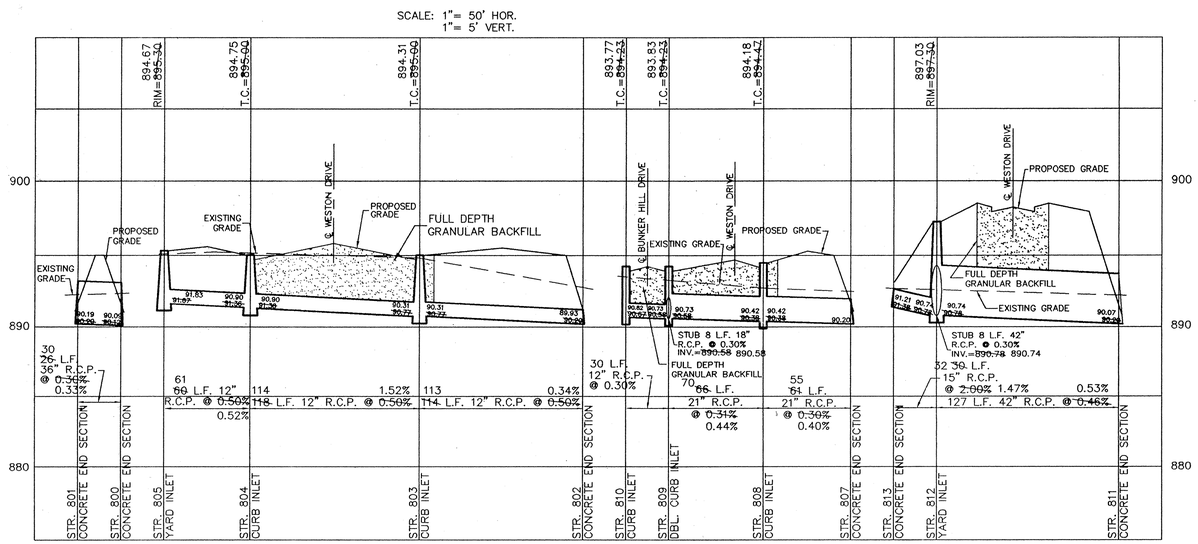

RECORD DRAWING

David J. Stoeppelwerth 10/13/95
DAVID J. STOEPPELWERTH DATE
Registered Land Surveyor
No. 90474

DAVID J. STOEPPELWERTH REGISTERED No. 90474 STATE OF INDIANA LAND SURVEYOR

DAVID J. STOEPPELWERTH REGISTERED No. 19358 STATE OF INDIANA PROFESSIONAL ENGINEER

This information was gathered for input into the Hamilton County Geographical Information System. This document is considered an official record of the GIS.
Entry Date: 11-26-03
Entered by: JDH

FILED JAN 5 [illegible]
HAMILTON COUNTY SURVEYOR
SECRETARY

BY	REVISIONS	MARK	DATE
TLT			
WAB	AS-BUILTS		10/13/95
LMC	ADD STR. 805 IN		4/28/95
KAB	REV. INV. & SIZES PER REDESIGN		4/28/95
	REV. INV. & SIZES		12/28/94

DWN. BY WAB
DS. BY CCH
SCALE 1"=50'
DATE 11/21/94

CERTIFIED: 11/21/94
David J. Stoeppelwerth

STOEPPELWERTH & ASSOCIATES, INC.
CONSULTING ENGINEERS – LAND SURVEYORS
(317) 849-5935 1-800-728-6917 FAX:(317) 849-5942
INDIANAPOLIS INDIANA
CARMEL

STORM SEWER PLAN & PROFILE
THE PARK @ WESTON PLACE
SECTION 1
INDIANA

SHEET NO. 10 OF 27 SHEETS
JOB NO. 19584B

This copy printed from the Digital Archive of the Hamilton County Surveyor's Office; One Hamilton Co. Square, Ste. 188, Noblesville, In 46060

SCALE: 1"=50'

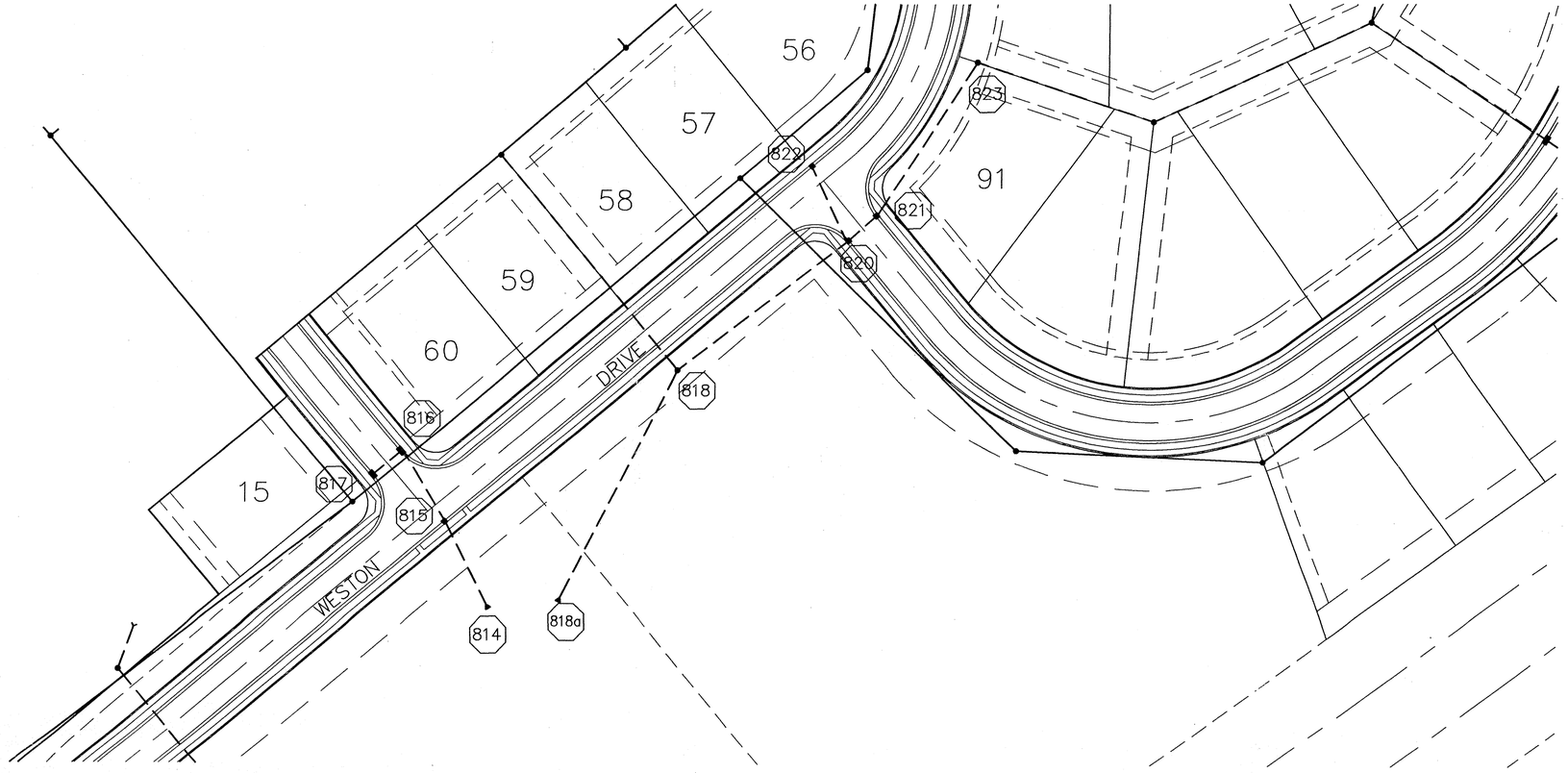

RECORD DRAWING

David J. Stoeppelwerth 10/13/95
DAVID J. STOEPPELWERTH DATE
Registered Land Surveyor
No. S0474

DAVID J. STOEPPELWERTH REGISTERED No. 80474 STATE OF INDIANA LAND SURVEYOR

DAVID J. STOEPPELWERTH REGISTERED No. 19358 STATE OF INDIANA PROFESSIONAL ENGINEER

SCALE: 1"= 50' HOR.
1"= 5' VERT.

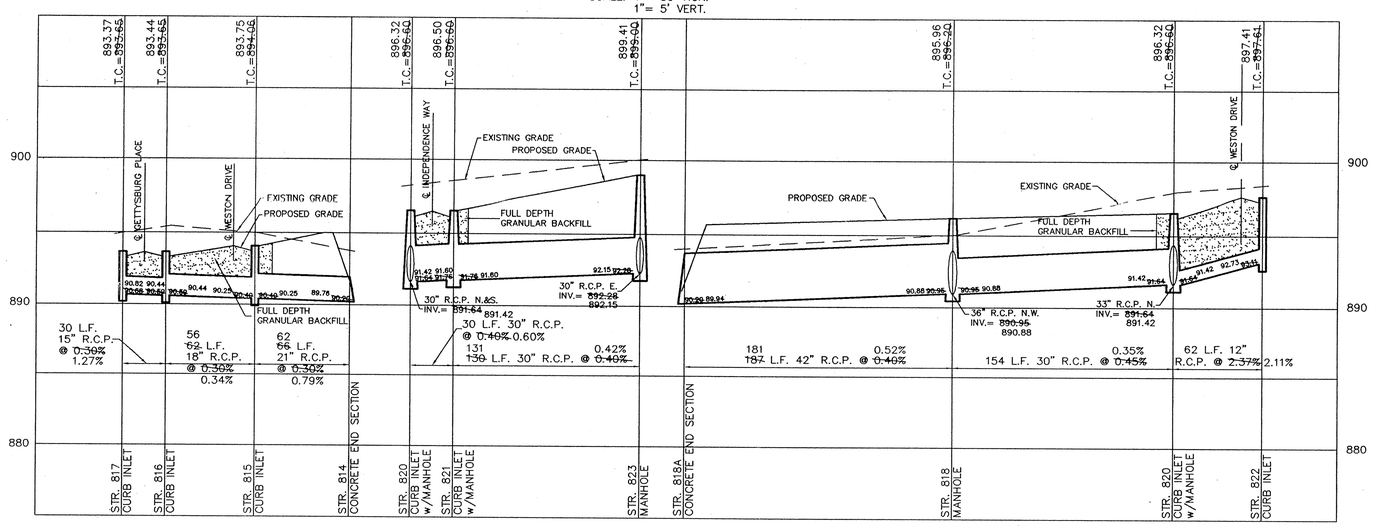

HAMILTON COUNTY INDIANA 1823

This information was gathered for input into the Hamilton County Geographical Information System. This document is considered an official record of the GIS.

Entry Date: 11-26-03

Entered by: JOH

FILED JAN 5 [illegible] HAMILTON COUNTY SURVEYOR SECRETARY

DWN. BY WAB
DC. BY COH
SCALE 1"=50'
DATE 11/21/94

MARK	DATE	REVISIONS	BY
	10/31/95	AS-BUILTS	TLT
	1/9/95	REV. PER HYMAN & SURVEY COMMENTS	LMC
	12/29/94	REV. INVERTS & SIZES	WAB

CERTIFIED: 11/21/94
David J. Stoeppelwerth

STOEPPELWERTH & ASSOCIATES
CONSULTING ENGINEERS – LAND SURVEYORS
(317) 849-5935 1-800-728-6917 FAX: (317) 849-5942
INDIANAPOLIS INDIANA

STORM SEWER PLAN & PROFILES
THE PARK @ WESTON PLACE
SECTION 1
CARMEL INDIANA

SHEET NO. 20 OF 27 SHEETS
JOB NO. 19584B

This copy printed from the Digital Archive of the Hamilton County Surveyor's Office, One Hamilton Co. Square, Ste. 188, Noblesville, In 46060

F:\DWGS\1-2584PWSI-ST-P2Z Mon Oct 16 12:13:31 1995 tlt

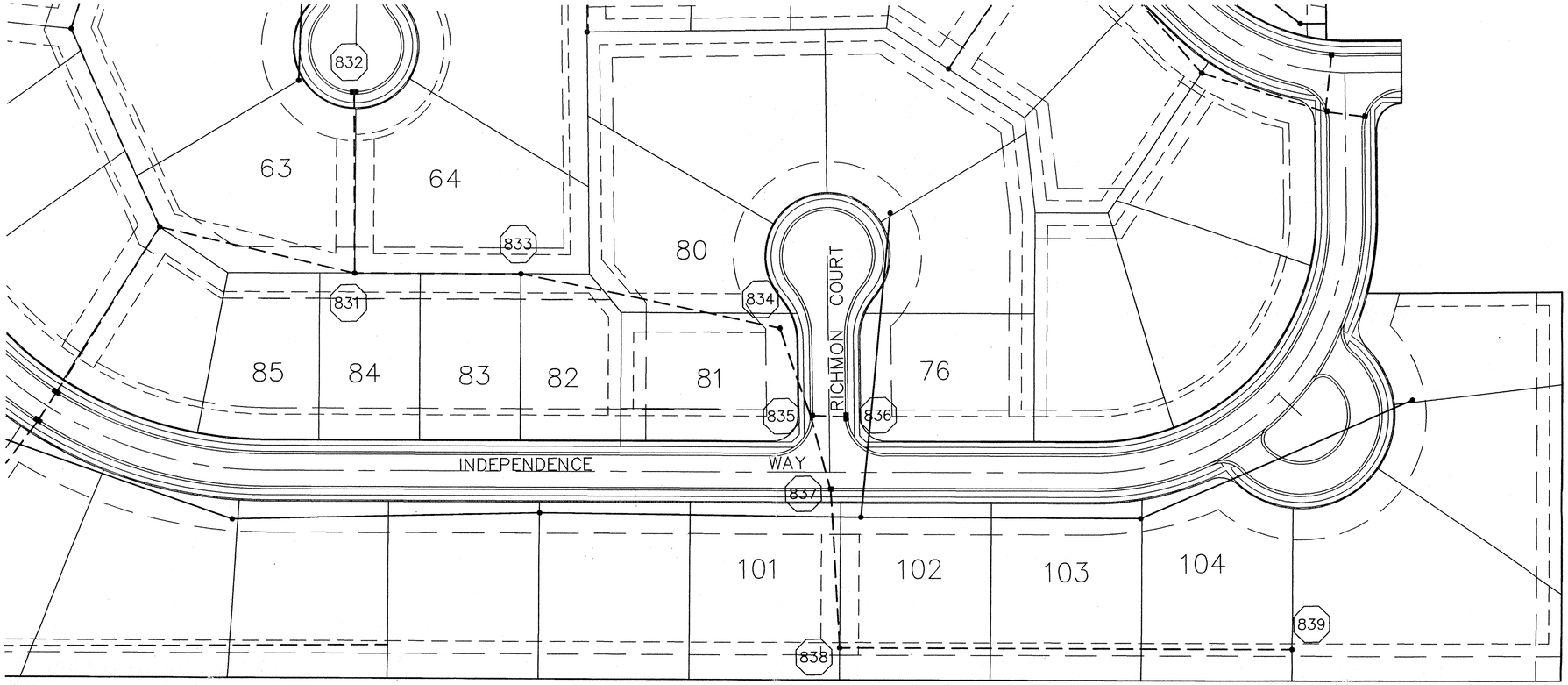

SCALE: 1'=50'

DAVID J. STOEPPELWERTH REGISTERED No. 19358 STATE OF INDIANA PROFESSIONAL ENGINEER

CERTIFIED: 11/21/94

David J. Stoeppelwerth

DWN. BY WAB
CK. BY DJS
SCALE 1"=50'
DATE 11/21/94

BY	REVISIONS	MARK	DATE
RLT	AS-BUILTS		10/13/95
WAB	REV. NVERTS & SIZES		12/20/94

HAMILTON COUNTY INDIANA 1823

This information was gathered for input into the Hamilton County Geographical Information System and is considered an official record of the GIS.

Entry Date: 11-26-03

Entered by: JDH

RECORD DRAWING

David J. Stoeppelwerth 10/13/95

DAVID J. STOEPPELWERTH DATE
Registered Land Surveyor
No. S0474

DAVID J. STOEPPELWERTH REGISTERED No. S0474 STATE OF INDIANA LAND SURVEYOR

SCALE: 1"= 50' HOR.
1"= 5' VERT.

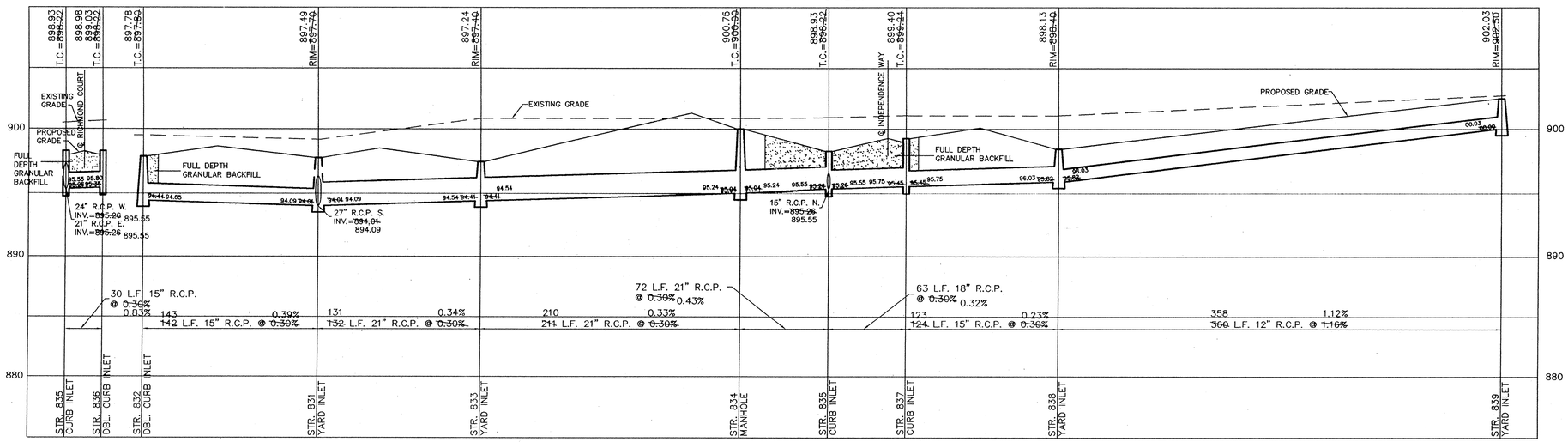

FILED JAN 5 '95 HAMILTON COUNTY SURVEYOR SECRETARY

CONSULTING ENGINEERS – LAND SURVEYORS
(317) 849-5935 1-800-728-6917 FAX:(317) 849-5942
INDIANAPOLIS

STOEPPELWERTH & ASSOCIATES

STORM SEWER PLAN & PROFILES
THE PARK @ WESTON PLACE
SECTION 1
CARMEL INDIANA

SHEET NO. 21 OF 27 SHEETS
JOB NO. 19584B

This copy printed from the Digital Archive of the Hamilton County Surveyor's Office; One Hamilton Co. Square, Ste. 188; Noblesville, In 46060

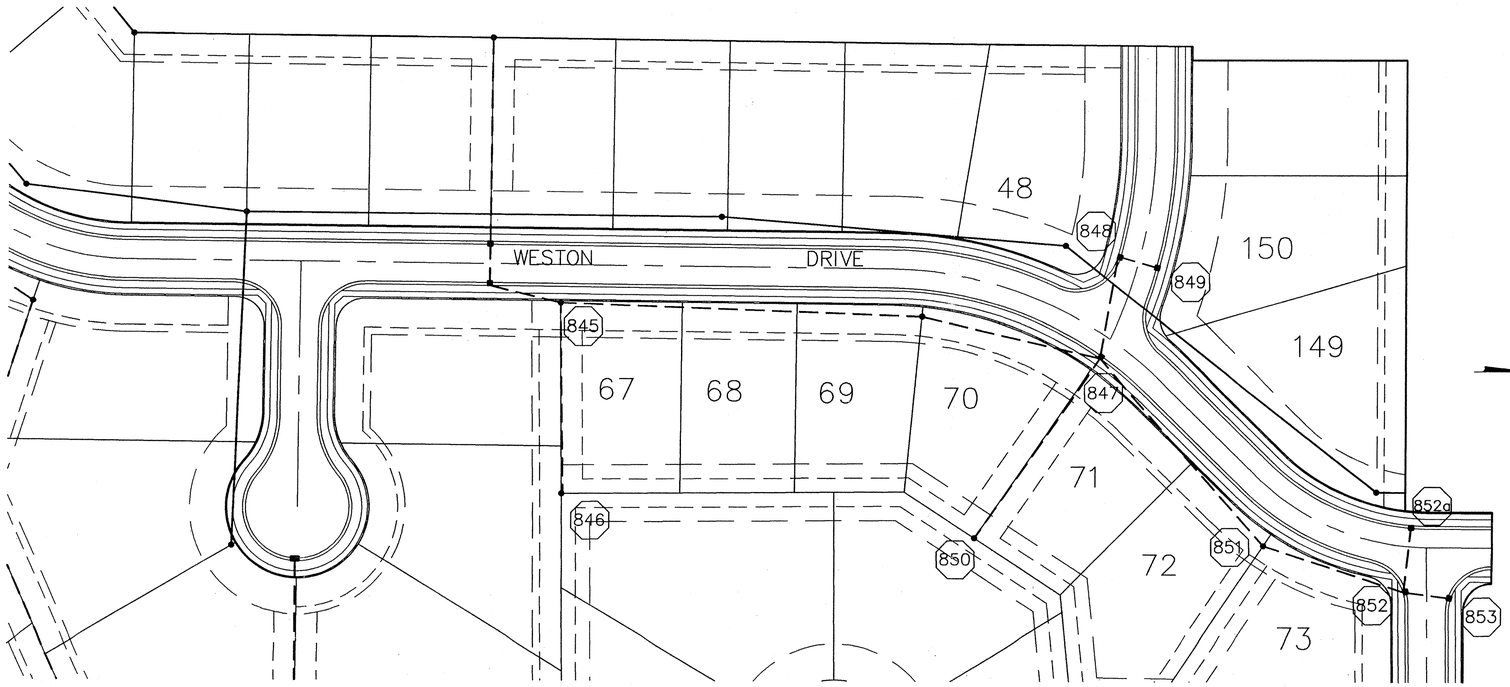

RECORD DRAWING

David J. Stoeppelwerth 10/13/95
DAVID J. STOEPPELWERTH DATE
Registered Land Surveyor
No. S0474

DAVID J. STOEPPELWERTH REGISTERED No. S0474 STATE OF INDIANA LAND SURVEYOR

SCALE: 1"= 50' HOR.
1"= 5' VERT.

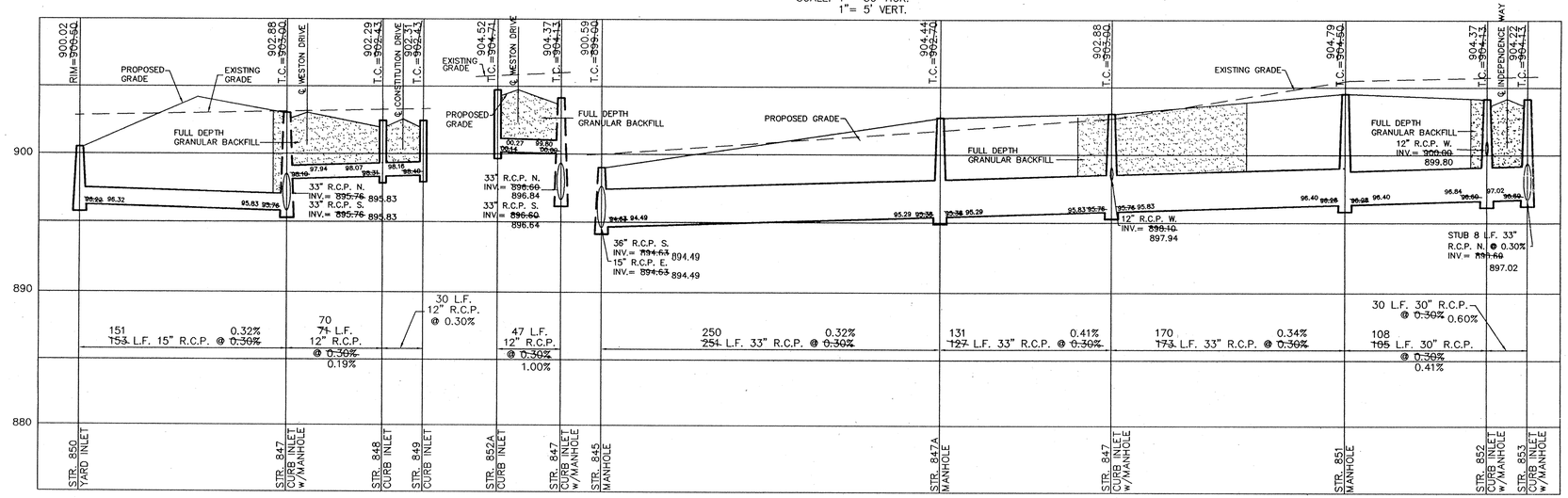

This information was gathered for input into the Hamilton County Geographical Information System. This document is considered an official record of the GIS.

Entry Date: 11-26-03

Entered by: JDH

FILED JAN 5 SECRETARY

DWN. BY	WAB			
CK. BY	CCH			
SCALE	1"=50'	10/13/94	AS-BUILTS	TLT
		12/28/94	REV. PIPE SIZES & INVERTS	WAB
DATE	11/21/94	DATE	MARK	REVISIONS	BY

CERTIFIED: 11/21/94

David J. Stoeppelwerth

CONSULTING ENGINEERS – LAND SURVEYORS
(317) 849-5935 1-800-728-6917 FAX: (317) 849-5942
INDIANAPOLIS INDIANA

STORM SEWER PLAN & PROFILES
THE PARK @ WESTON PLACE
SECTION 1
CARMEL INDIANA

SHEET NO. 22 OF 27 SHEETS
JOB NO. 19584B

This copy printed from the Digital Archive of the Hamilton County Surveyor's Office, One Hamilton Co. Square, Ste. 188, Noblesville, In 46060

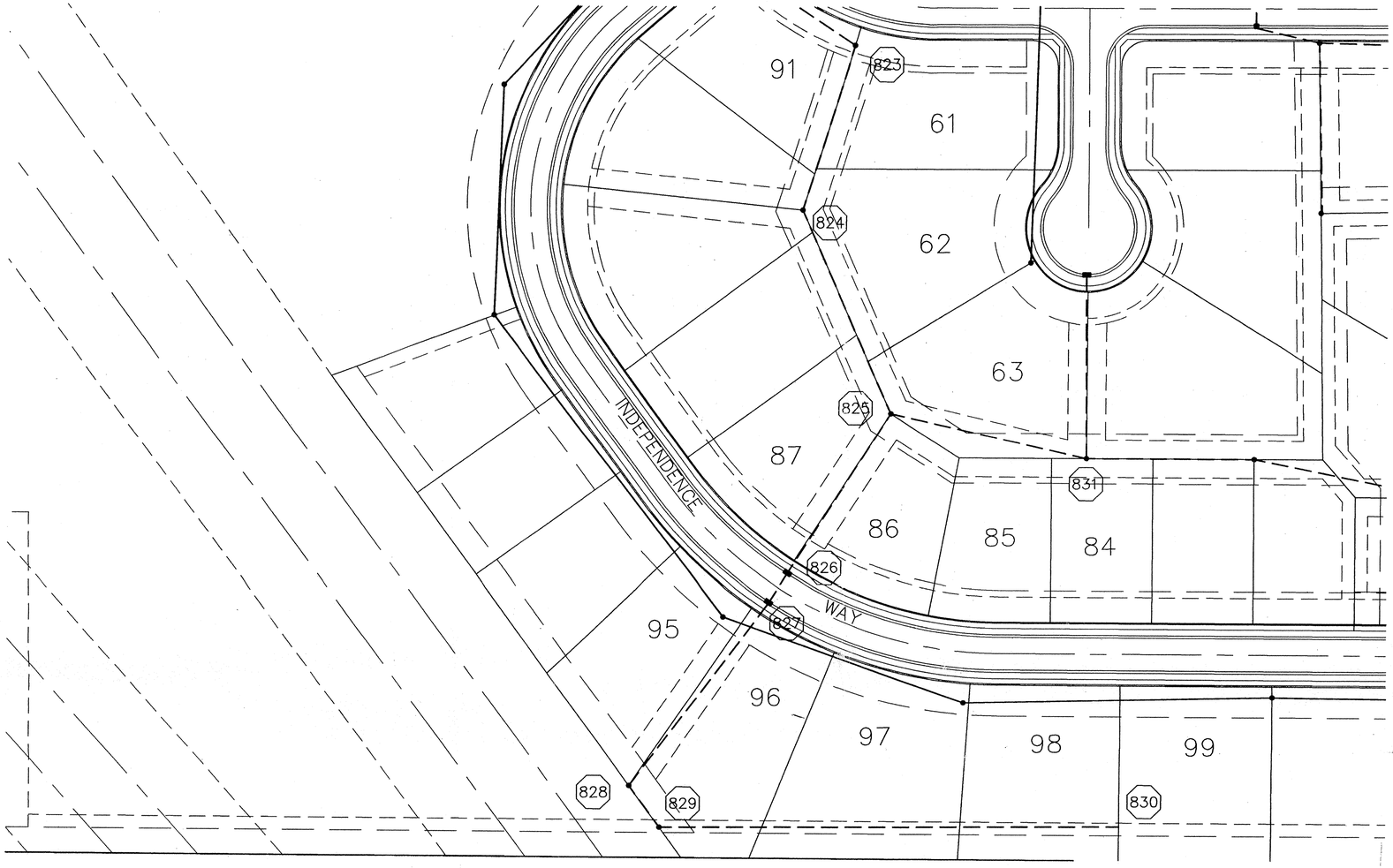

SCALE: 1"=50'

RECORD DRAWING

David J. Stoeppelwerth 10/13/95
DAVID J. STOEPPELWERTH DATE
Registered Land Surveyor
No. S0474

DAVID J. STOEPPELWERTH REGISTERED No. S0474 STATE OF INDIANA LAND SURVEYOR

MARION COUNTY INDIANA

This information was gathered for input into the Hamilton County Geographical Information System. This document is considered an official record of the GIS.

Entry Date: 11-26-03

Entered by: JDH

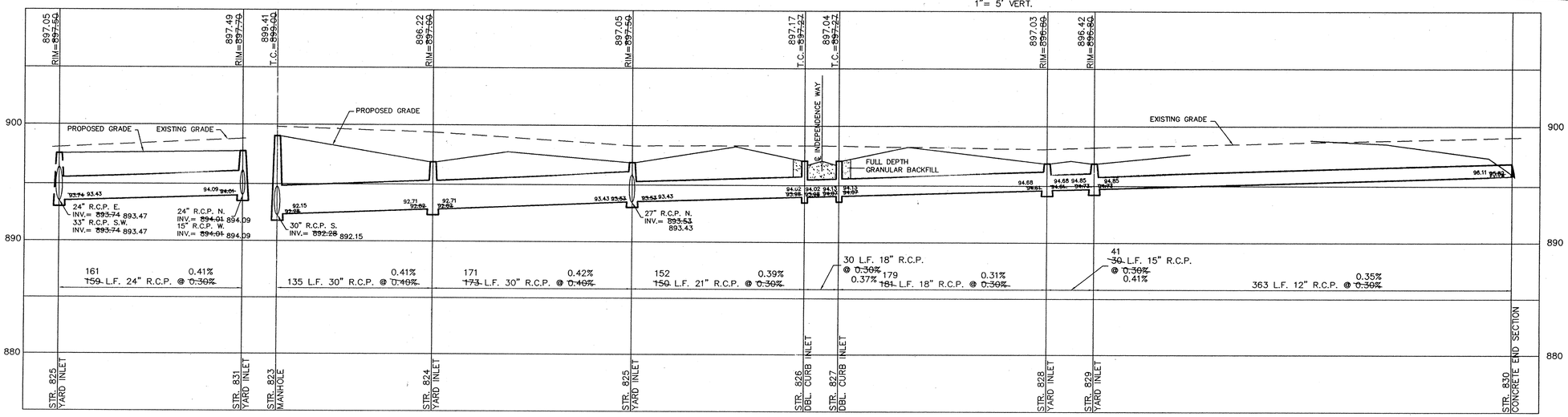

FILED
JAN 15 1996
HAMILTON COUNTY DRAINAGE BOARD
SECRETARY

DAVID J. STOEPPELWERTH REGISTERED No. 19358 STATE OF INDIANA PROFESSIONAL ENGINEER

CERTIFIED: 11/21/94

David J. Stoeppelwerth

DWN. BY	CK. BY	SCALE	DATE	MARK	REVISIONS	BY
WAB	DJS	1"=50'	11/21/94			
			10/13/95		AS-BUILTS	RLT
			12/20/94		KEY INVERTS & SIZES	WAB

CONSULTING ENGINEERS – LAND SURVEYORS
(317) 849-5935 1-800-728-6917 FAX:(317) 849-5942
INDIANAPOLIS

STOEPPELWERTH & ASSOCIATES

STORM SEWER PLAN & PROFILES
THE PARK @ WESTON PLACE
SECTION 1
CARMEL INDIANA

SHEET NO. 23 OF 27 SHEETS
JOB NO. 19584B

This copy printed from the Digital Archive of the Hamilton County Surveyor's Office, One Hamilton Co. Square, Ste. 188, Noblesville, IN 46060

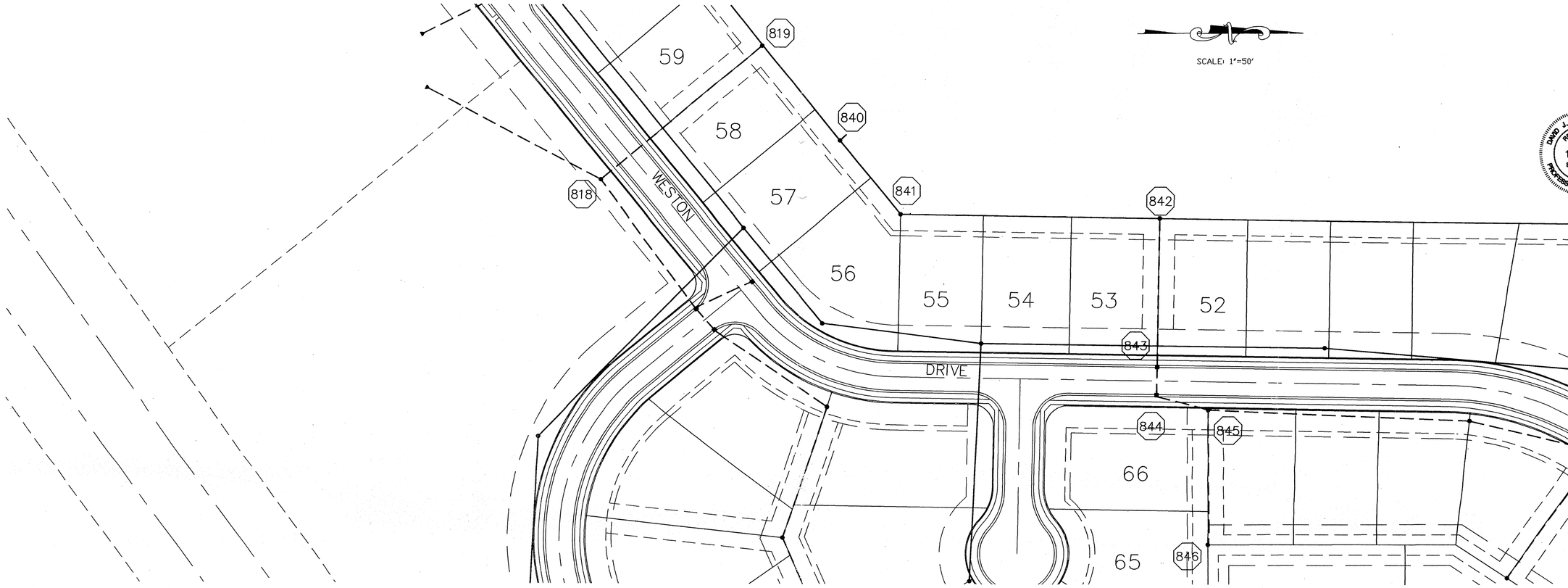

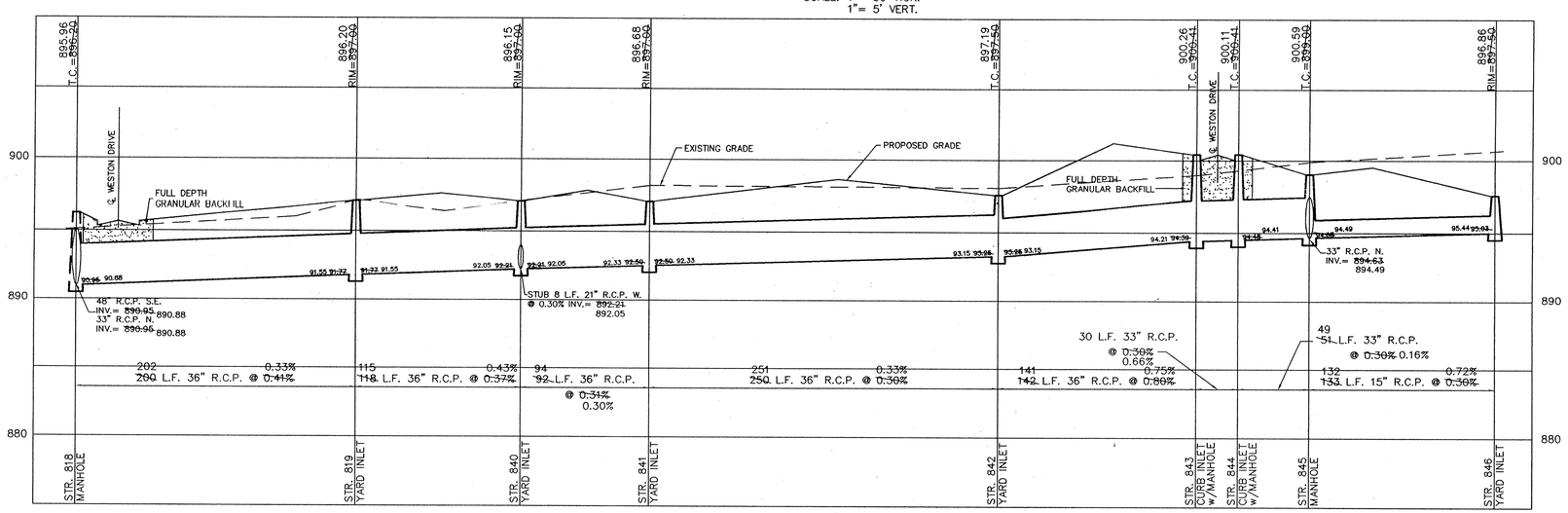

RECORD DRAWING

David J. Stoeppelwerth 10/13/95
DAVID J. STOEPPELWERTH DATE
Registered Land Surveyor
No. S0474

DAVID J. STOEPPELWERTH REGISTERED No. S0474 STATE OF INDIANA LAND SURVEYOR

HAMILTON COUNTY INDIANA 1823

This information was gathered for [illegible] into the Hamilton County Geographical Information System. This [illegible] considered an official record [illegible] GIS.

Entry Date: 11-26-03

Entered by: JDH

FILED
JAN 5 1996
HAMILTON COUNTY DRAINAGE BOARD
SECRETARY

DAVID J. STOEPPELWERTH REGISTERED No. 19358 STATE OF INDIANA PROFESSIONAL ENGINEER

CERTIFIED: 11/21/94

David J. Stoeppelwerth

DWN. BY WAB
CK. BY CCH
SCALE 1"=50'
DATE 11/21/94

DATE	MARK	REVISIONS	BY
10/31/95		AS-BUILTS	TLT
12/28/94		REV INVERTS & SIZES	WAB

CONSULTING ENGINEERS – LAND SURVEYORS
(317) 849-5935 1-800-728-6917 FAX:(317) 849-5942
INDIANAPOLIS INDIANA

STORM SEWER PLAN & PROFILES
THE PARK @ WESTON PLACE
SECTION 1
CARMEL INDIANA

SHEET NO. 24 OF 27 SHEETS
JOB NO. 19584B

This copy printed from the Digital Archive of the Hamilton County Surveyor's Office, One Hamilton Co. Square, Ste. 188, Noblesville, In 46060